









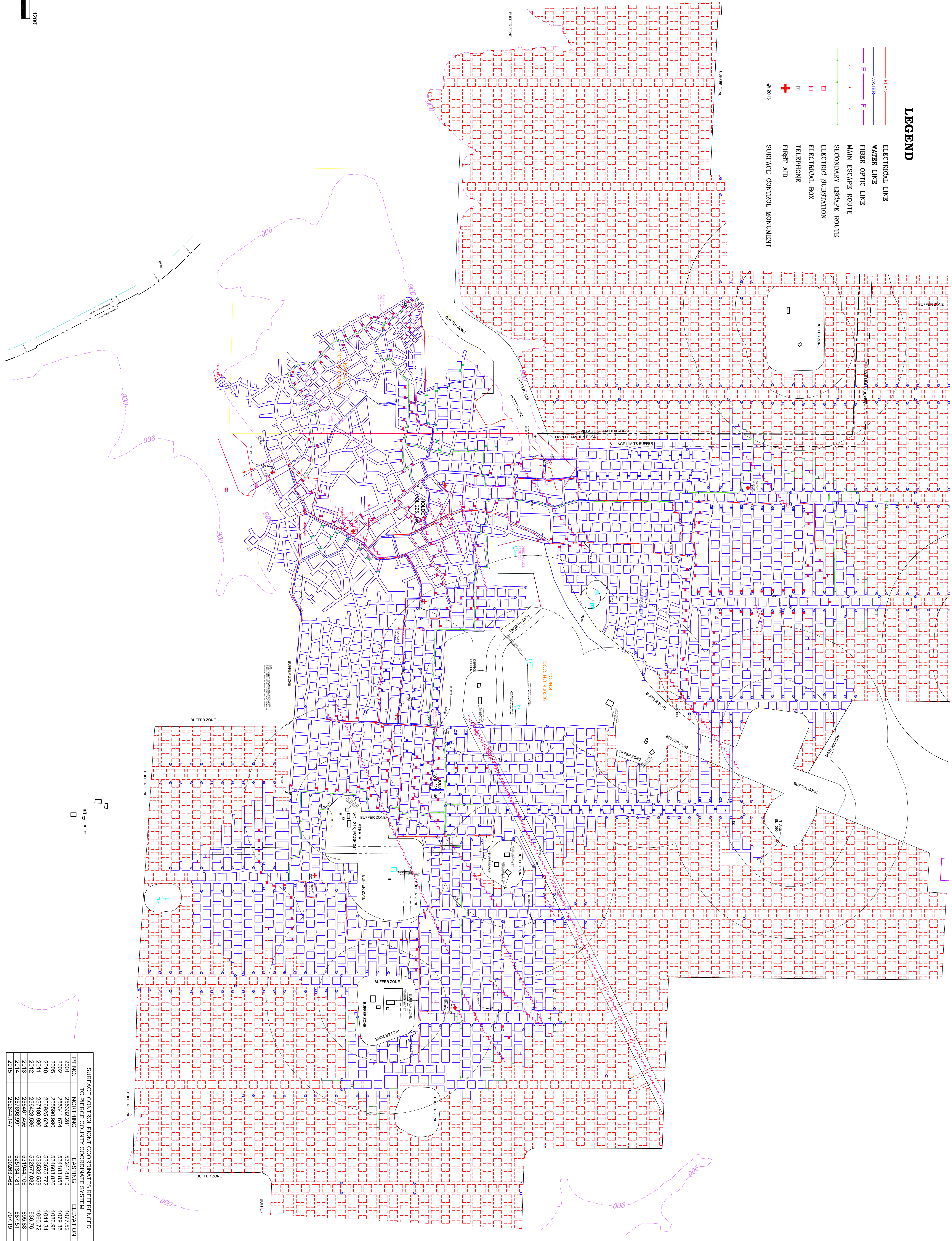
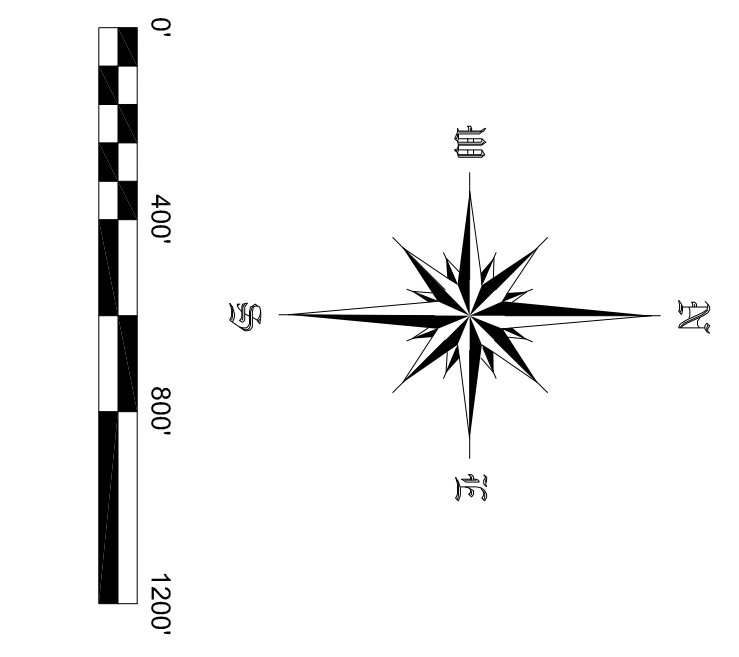


LEGEND

-  ELECTRICAL LINE
-  WATER LINE
-  FIBER OPTIC LINE
-  MAIN ESCAPE ROUTE
-  SECONDARY ESCAPE ROUTE
-  ELECTRICAL SUBSTATION
-  ELECTRICAL BOX
-  TELEPHONE
-  FIRST AID
-  SURFACE CONTROL MONUMENT



SURFACE CONTROL POINT COORDINATES REFERENCED TO PIERCE COUNTY COORDINATE SYSTEM

PT NO.	NORTHING	EASTING	ELEVATION
2001	285532.281	532418.010	1077.52
2002	285541.674	534183.858	1079.35
2005	285530.990	534693.295	1066.98
2010	285780.980	533532.559	1060.72
2012	286428.586	532577.032	936.76
2013	286461.456	531944.106	895.88
2014	287698.991	528134.181	687.51
2015	282844.147	530263.468	707.19

PROJECT NO.	CAD FILE	SURVEYED BY	DRAWN BY	APPROVED BY	NO.	DATE	REVISIONS	BY
17-0516	17-0516.dwg	TMH	TMH					
	CRD FILE	SURVEY DATE	CHECKED BY	SCALE	2	8/10/2017	AIRFLOW	TMH
	17-0516.crd	7/26/2017	TMH	1"=400'	1	8/7/2017	AIRFLOW	TMH

WISCONSIN INDUSTRIAL SAND COMPANY, LLC
 A DIVISION OF FAIRMOUNTSANTROL
 MAIDEN ROCK, WISCONSIN
 TUNNEL LOCATION OVERVIEW MAP



Healy Land Surveying
 P.O. Box 221
 Niagara, WI 54151
 Phone: 715-548-0566
 info@healysurveying.com

SHEET NO. **B-1**