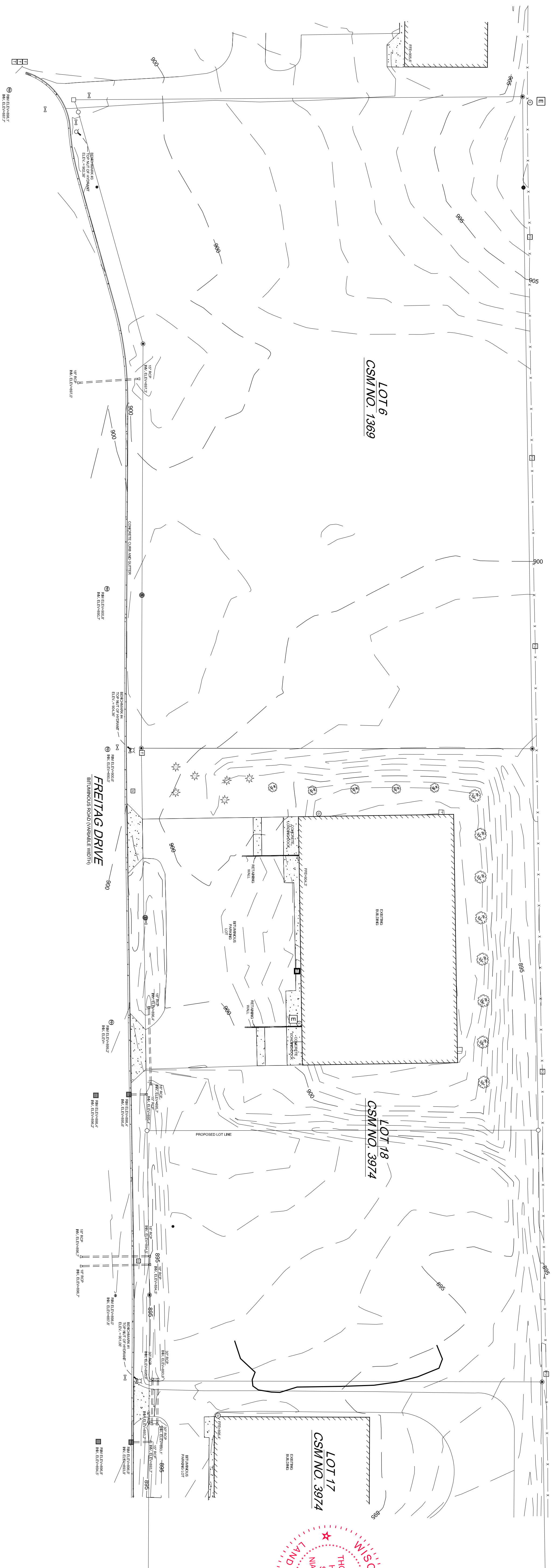


INTERSTATE HIGHWAY 94
(VARIABLE WIDTH)



LOT 6
CSM NO. 1369

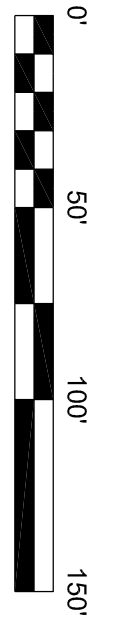
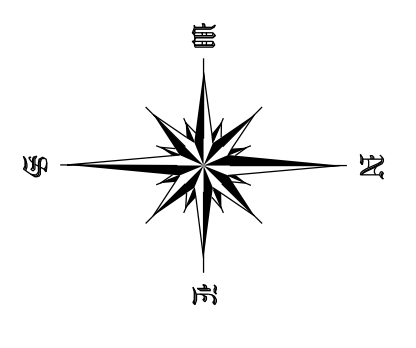
LOT 18
CSM NO. 3974

LOT 17
CSM NO. 3974

FREITAG DRIVE
BRUNNEN ROAD (VARIABLE WIDTH)

- LEGEND:**
- FOUND 3/4" REBAR
 - FOUND 1 1/4" REBAR
 - SET 1" X 24" IRON PIPE WITH CAP BEARING P.L.S. NO. S-2546
 - SET MAG NAIL
 - ▣ UNDERGROUND FIBER MARKER
 - ▣ UNDERGROUND GAS MARKER
 - ⊙ GAS METER
 - ⊠ ELECTRIC TRANSFORMER
 - ⊖ ELECTRIC METER
 - ⊞ TELEPHONE PEGGYAL
 - ⊕ SANITARY SEWER SERVICE
 - ⊗ MANHOLE
 - ⊞ CATCH BASIN
 - ⊞ HYDRANT
 - ⊞ WATER VALVE
 - ⊞ CONIFEROUS TREE
 - ⊞ DECIDUOUS TREE

PROPERTY DESCRIPTION:
PART OF LOT 17 AND LOT 18, CSM NO. 3974 AND LOT 6, CSM NO. 1369



**CEDAR FALLS BUILDING SYSTEMS, INC.
FREITAG DRIVE TOPO
MENOMONIE, WISCONSIN**

I hereby certify that this survey, plan or report was prepared by me or under my direct supervision and I am a duly registered land surveyor under the laws of the State of Wisconsin.
Thomas M. Healy
Thomas M. Healy, PLS No. S-2546 Date 8/15/2017

HEALY LAND SURVEYING
Healy Land Surveying
P.O. Box 221
Niagara, WI 54151
Phone: 715-548-0566
info@healysurveying.com

NO.	DATE	REVISIONS	BY
1	8/18/2017	UTILITIES, FFE	TMH

SURVEYED BY	TMH	DATE	8/8/2017
DRAWN BY	TMH	CADD PROJECT	17-0519.crd
CHECKED	TMH	PROJECT NUMBER	17-0519
APPROVED	TMH	SCALE	1"=50'
		DATE	8/15/2017

A-1
SHEET NO.