

# AUGHLIN
















# PINKE

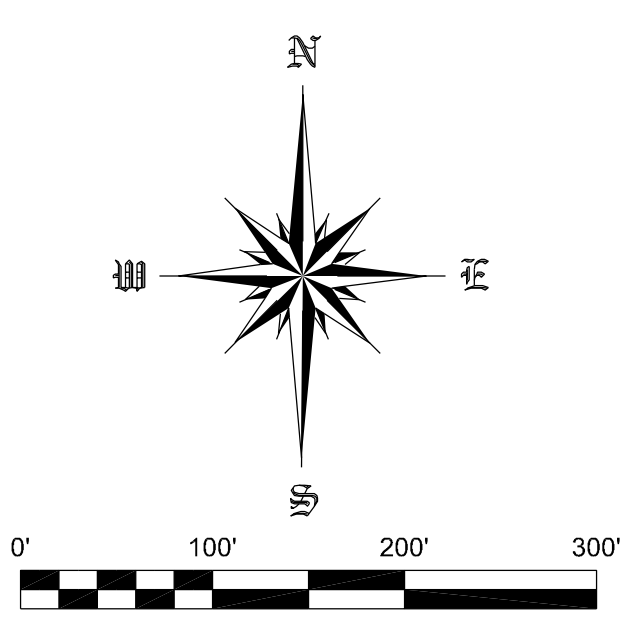
# ENBERG

# WISC DALEIDEN

PIEPPER 70NE

### LEGEND

-  ELEC ELECTRICAL LINE
-  WATER WATER LINE
-  F FIBER OPTIC LINE
-  MAIN ESCAPE ROUTE
-  SECONDARY ESCAPE ROUTE
-  ELECTRIC SUBSTATION
-  ELECTRICAL BOX
-  TELEPHONE
-  FIRST AID
-  LAG BOLT IN WALL
-  SURVEY MARKER NAIL IN WALL
-  IRON PIPE IN WALL
-  WOOD HUB IN GROUND
-  DRILL STEEL MONUMENT IN WALL
-  SURFACE CONTROL MONUMENT



SURFACE CONTROL POINT COORDINATES REFERENCED TO PIERCE COUNTY COORDINATE SYSTEM			
PT NO.	NORTHING	EASTING	ELEVATION
2001	255332.281	532418.010	1077.52
2002	255341.674	534183.858	1079.35
2005	255590.990	534603.826	1086.98
2010	256925.624	533675.772	1041.34
2011	257180.980	53532.659	1060.72
2012	256426.586	532577.032	936.76
2013	256461.456	531944.106	895.88
2014	257698.991	525134.181	687.51
2015	252844.147	530263.468	707.19

SHEET NO. F-5

PROJECT NO.	CAD FILE	SURVEYED BY	DRAWN BY	APPROVED BY	NO.	DATE	REVISIONS	BY
18-0567	18-0567.dwg	TMH	TMH					
DATE	CRD FILE	SURVEY DATE	CHECKED BY	SCALE				
3/29/2018	18-0567.crd	3/29/2018	TMH	1"=100'				

WISCONSIN INDUSTRIAL SAND COMPANY, LLC  
 A DIVISION OF FAIRMOUNTSANTROL  
 MAIDEN ROCK, WISCONSIN  
 CONTROL POINT LOCATION MAP



Healy Land Surveying  
 P.O. Box 221  
 Niagara, WI 54151  
 Phone: 715-548-0566  
 info@healysurveying.com