
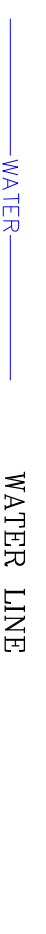
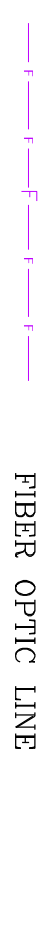
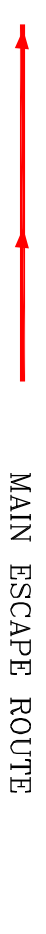
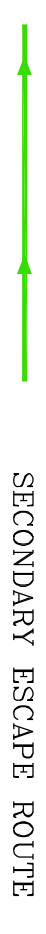


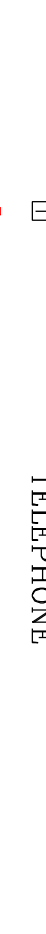
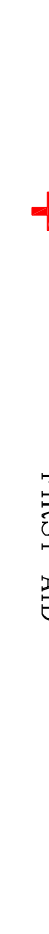
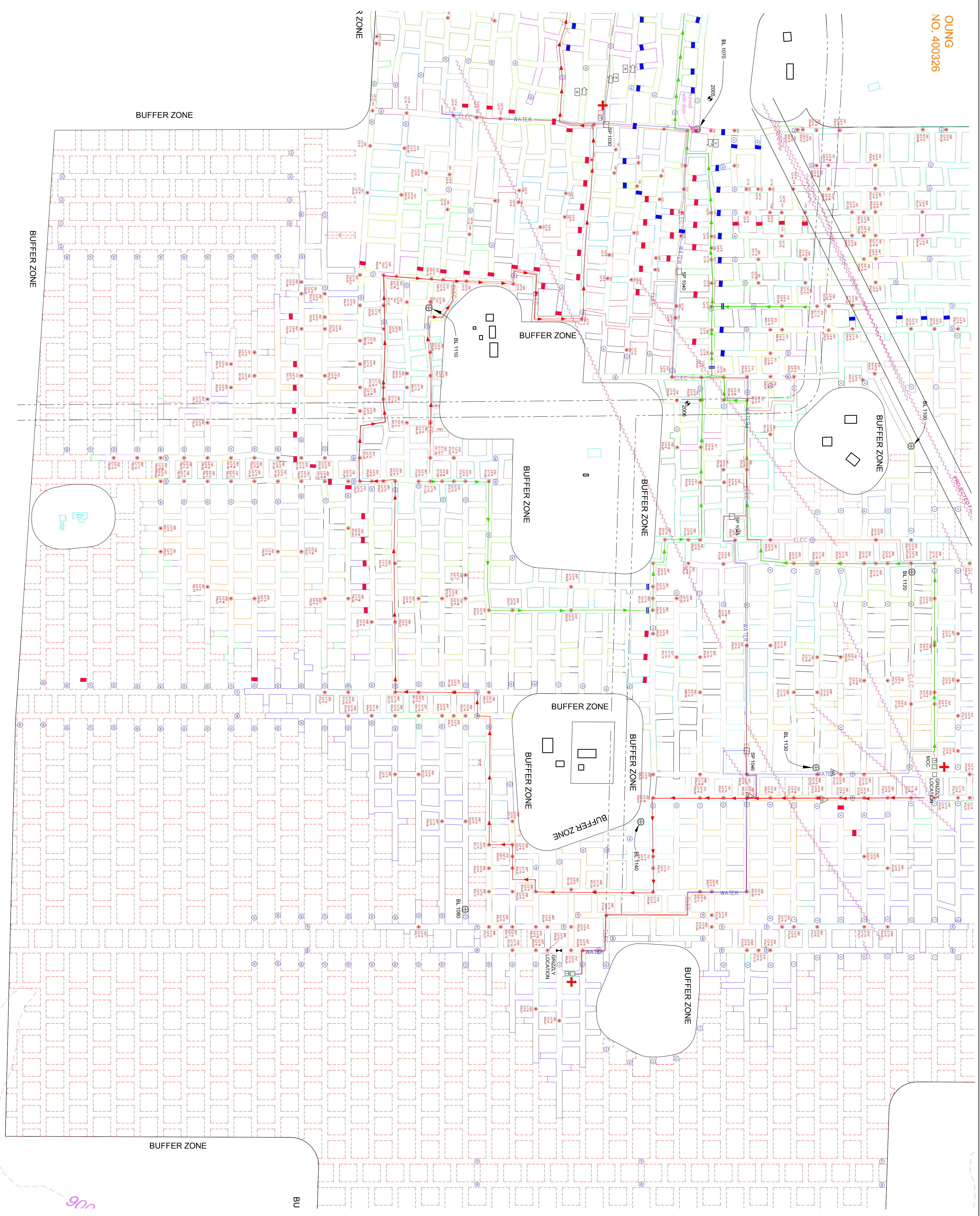
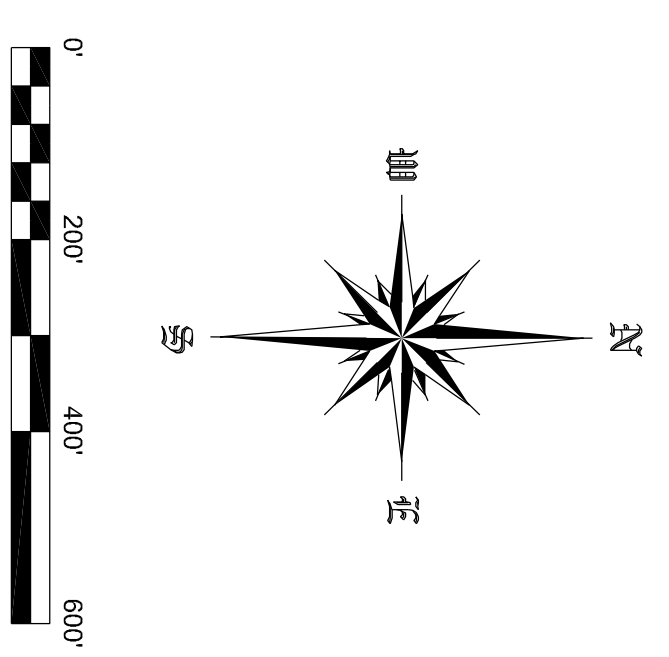


**LEGEND**

-  ELECTRICAL LINE
-  WATER LINE
-  FIBER OPTIC LINE
-  MAIN ESCAPE ROUTE
-  SECONDARY ESCAPE ROUTE
-  ELECTRIC SUBSTATION
-  ELECTRICAL BOX
-  TELEPHONE
-  FIRST AID

SURFACE CONTROL POINT COORDINATES REFERENCED TO PIERCE COUNTY COORDINATE SYSTEM

PT. NO.	NORTHING	EASTING	ELEVATION
2001	25533.291	53418.010	1077.52
2002	25534.674	53418.858	1079.55
2005	255690.980	534603.826	1086.98
2010	257180.980	533675.772	1041.34
2011	257180.980	533532.599	1060.72
2012	256428.588	532977.632	936.76
2013	25640.486	531944.106	895.88
2014	257689.991	527124.481	967.53
2015	256394.141	530263.548	1071.19



POINT	ELEV.
CP 960	802.07
CP 961	792.44
CP 962	795.82
CP 963	800.60
CP 964	798.69
CP 965	800.77
CP 966	819.47
CP 967	816.76
CP 968	815.54
CP 969	801.25
CP 970	801.07
CP 971	801.92
CP 972	801.18
CP 973	804.64
CP 974	804.21
CP 975	799.40
CP 976	804.33
CP 977	805.01
CP 978	799.96
CP 979	799.73
CP 980	802.14
CP 981	804.01
CP 982	816.09
CP 983	816.21
CP 984	815.30
CP 985	815.30
CP 986	813.39
CP 987	809.84
CP 988	809.38
CP 989	808.07
CP 990	808.32
CP 991	808.37
CP 992	803.26
CP 993	801.27
CP 994	804.54
CP 995	803.33
CP 996	816.36
CP 997	814.76
CP 998	801.22
CP 999	802.21
CP 1000	803.40
CP 1001	816.45
CP 1002	817.91
CP 1003	817.19
CP 1004	818.21
CP 1005	814.00
CP 1006	800.66
CP 1007	800.95
CP 1008	799.42
CP 1009	820.60
CP 1010	818.72
CP 1011	798.88
CP 1012	801.34
CP 1013	802.94
CP 1014	802.45
CP 1015	801.76
CP 1016	799.91
CP 1017	799.48
CP 1018	800.66
CP 1019	808.02
CP 1020	807.95
CP 1021	809.11
CP 1022	809.67
CP 1023	819.32
CP 1024	820.51
CP 1025	821.32
CP 1026	820.84
CP 1027	818.99
CP 1028	821.03
CP 1029	805.25
CP 1030	804.68
CP 1031	805.00
CP 1032	806.31
CP 1033	807.16
CP 1034	800.69
CP 1035	801.27
CP 1036	797.70
CP 1037	799.95
CP 1038	800.82
CP 1039	799.85
CP 1040	799.83
CP 1041	799.95
CP 1042	802.43
CP 1043	801.07
CP 1044	800.72
CP 1045	801.03
CP 1046	820.13
CP 1047	818.85
CP 1048	820.93

WISCONSIN INDUSTRIAL SAND COMPANY, LLC  
A DIVISION OF COVIA HOLDINGS CORP.  
MAIDEN ROCK, WISCONSIN  
CONTROL POINT LOCATION MAP



Healy Land Surveying  
P.O. Box 221  
Niagara, WI 54151  
Phone: 715-548-0566  
info@healysurveying.com

PROJECT NO.	CAD FILE	SURVEYED BY	DRAWN BY	APPROVED BY	NO.	DATE	REVISIONS	BY
18-0602	18-0602.dwg	TMH	TMH					
DATE	CRD FILE	SURVEY DATE	CHECKED BY	SCALE				
9/7/2018	18-0602.crd	9/5/2018	TMH	1"=200'				