









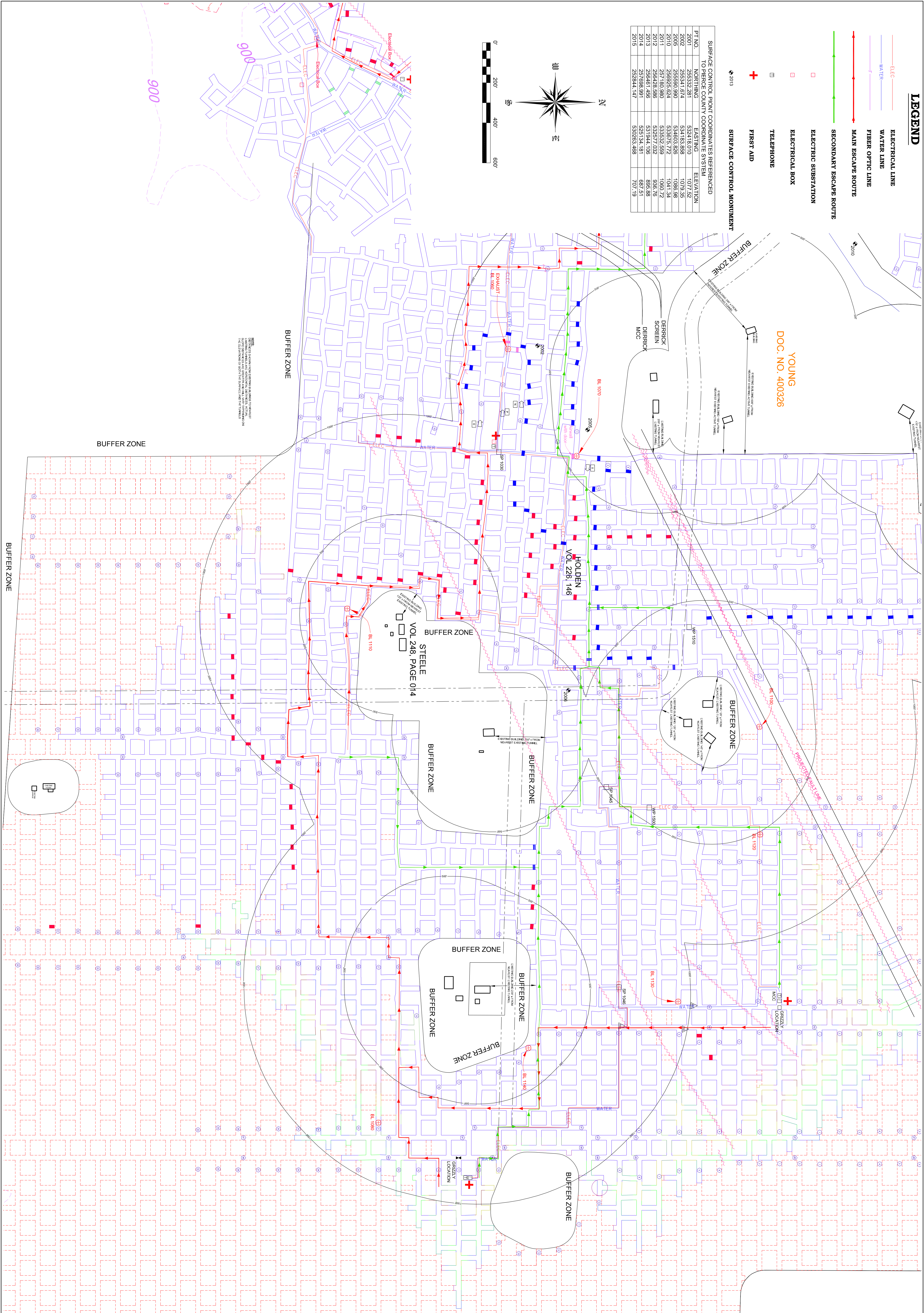
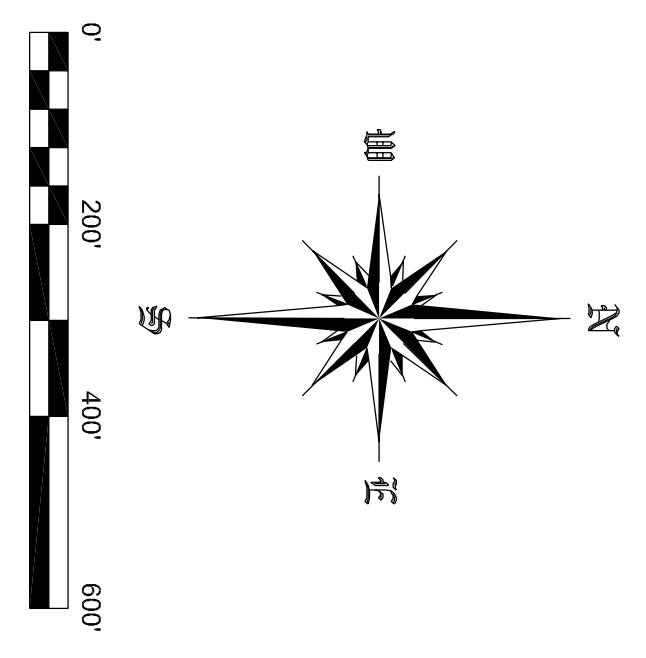


LEGEND

-  ELECTRICAL LINE
-  WATER LINE
-  FIBER OPTIC LINE
-  MAIN ESCAPE ROUTE
-  SECONDARY ESCAPE ROUTE
-  ELECTRICAL SUBSTATION
-  ELECTRICAL BOX
-  TELEPHONE
-  FIRST AID
-  SURFACE CONTROL MONUMENT

SURFACE CONTROL POINT COORDINATES REFERENCED TO DERRICK COUNTY COORDINATE SYSTEM

PT. NO.	NORTHING	EASTING	ELEVATION
2001	256332.281	532418.010	1077.52
2002	256341.674	534183.858	1079.56
2005	256690.990	534603.826	1086.98
2010	256925.624	533875.772	1041.34
2011	257180.980	533532.559	1060.72
2012	256428.586	532577.032	936.76
2013	256461.466	531944.106	895.88
2014	257693.991	525134.181	687.51
2015	262844.147	532053.488	707.19



YOUNG
DOC. NO. 400326

NOTE:
THIS PLAN SHOWS THE GENERAL LAYOUT OF UTILITIES AND EQUIPMENT TO BE INSTALLED ON THE SITE. THE EXACT LOCATION AND DEPTH OF UTILITIES SHALL BE DETERMINED BY FIELD SURVEY AND SHALL BE SHOWN ON THE FINAL PLAN.

A-2
SHEET NO.

PROJECT NO.	CAD FILE	SURVEYED BY	DRAWN BY	APPROVED BY
18-0614	18-0614.dwg	TMH	TMH	
DATE	CRD FILE	SURVEY DATE	CHECKED BY	SCALE
12/10/2018	18-0614.crd	12/7/2018	TMH	1"=200'

NO.	DATE	REVISIONS	BY
1	1/5/2019	AIR WALLS	TMH

WISCONSIN INDUSTRIAL SAND COMPANY, LLC
A DIVISION OF COVIA HOLDINGS CORP.
MAIDEN ROCK, WISCONSIN
OWNERSHIP MAP



Healy Land Surveying
P.O. Box 221
Niagara, WI 54151
Phone: 715-548-0566
info@healysurveying.com