









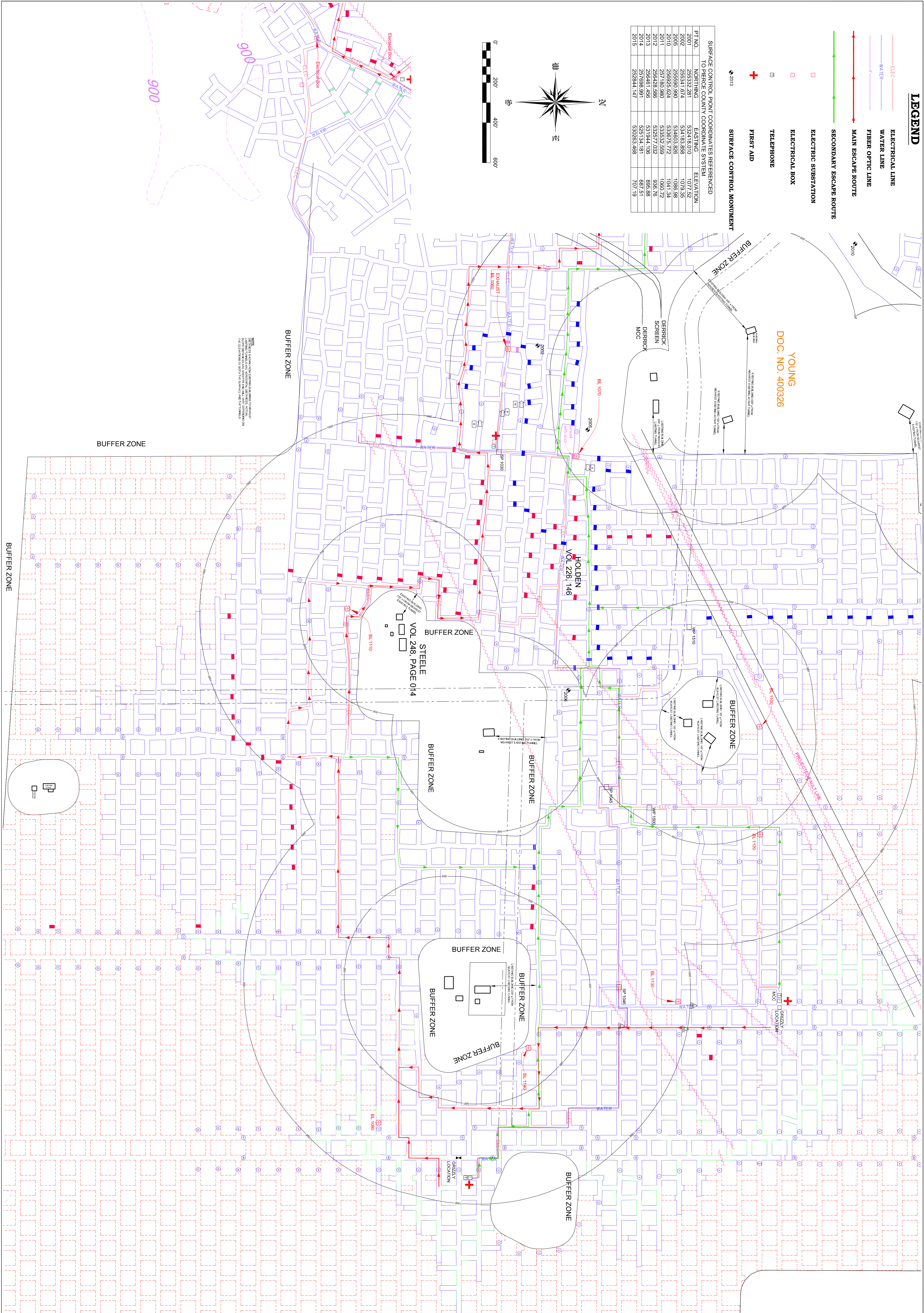
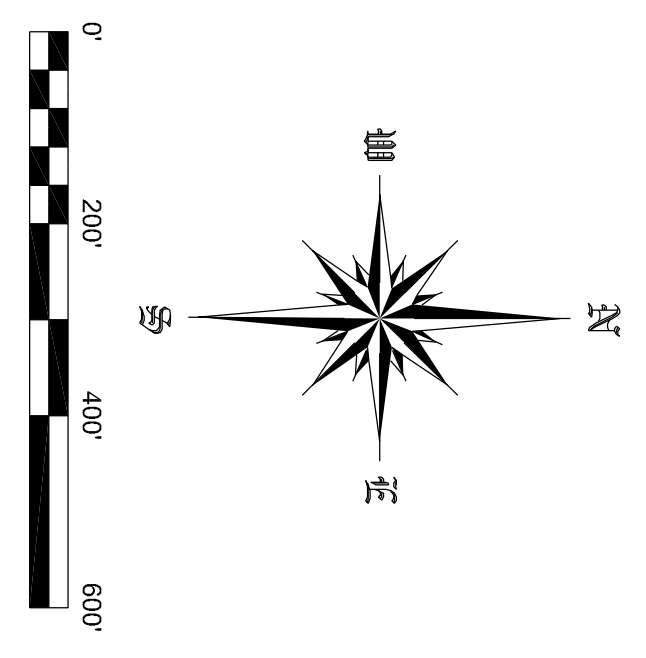


LEGEND

-  ELECTRICAL LINE
-  WATER LINE
-  FIBER OPTIC LINE
-  MAIN ESCAPE ROUTE
-  SECONDARY ESCAPE ROUTE
-  ELECTRICAL SUBSTATION
-  ELECTRICAL BOX
-  TELEPHONE
-  FIRST AID
-  SURFACE CONTROL MONUMENT

SURFACE CONTROL POINT COORDINATES REFERENCED TO DERRICK COUNTY COORDINATE SYSTEM

PT. NO.	NORTHING	EASTING	ELEVATION
2001	256332.281	532418.010	1077.52
2002	256341.674	534183.858	1079.56
2005	256690.980	534603.828	1086.98
2010	256925.624	533675.772	1041.34
2011	257180.580	533532.559	1060.72
2012	256428.586	532577.032	936.76
2013	256461.466	531944.106	895.88
2014	257089.981	525134.181	887.51
2015	252844.147	530263.488	707.19



YOUNG
DOC. NO. 400326

NOTE: THIS SURVEYING DOCUMENT IS A PUBLIC RECORD AND IS SUBJECT TO THE PUBLIC ACCESS ACT. THE INFORMATION CONTAINED HEREIN IS FOR INFORMATIONAL PURPOSES ONLY AND DOES NOT CONSTITUTE A WARRANTY OF ANY KIND. THE USER ASSUMES ALL LIABILITY FOR THE USE OF THIS INFORMATION.

BUFFER ZONE

BUFFER ZONE

STEEL
VOL 248, PAGE 014

STEEL
VOL 248, PAGE 014

STEEL
VOL 248, PAGE 014

A-2
SHEET NO.

PROJECT NO.	CAD FILE	SURVEYED BY	DRAWN BY	APPROVED BY	NO.	DATE	REVISIONS	BY
19-0628	19-0628.dwg	TMH	TMH					
DATE	CRD FILE	SURVEY DATE	CHECKED BY	SCALE				
3/3/2019	19-0628.crd	3/1/2019	TMH	1"=200'				

WISCONSIN INDUSTRIAL SAND COMPANY, LLC
A DIVISION OF COVIA HOLDINGS CORP.
MAIDEN ROCK, WISCONSIN
OWNERSHIP MAP



Healy Land Surveying
P.O. Box 221
Niagara, WI 54151
Phone: 715-548-0566
info@healysurveying.com