








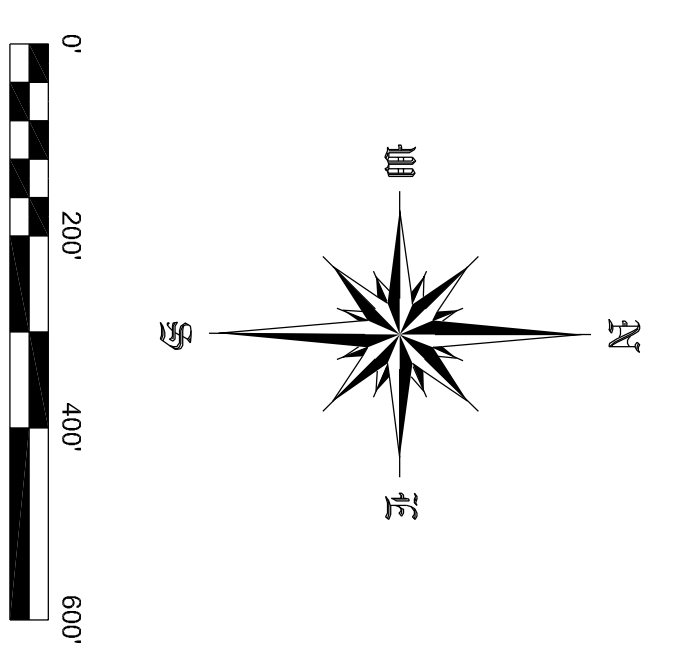
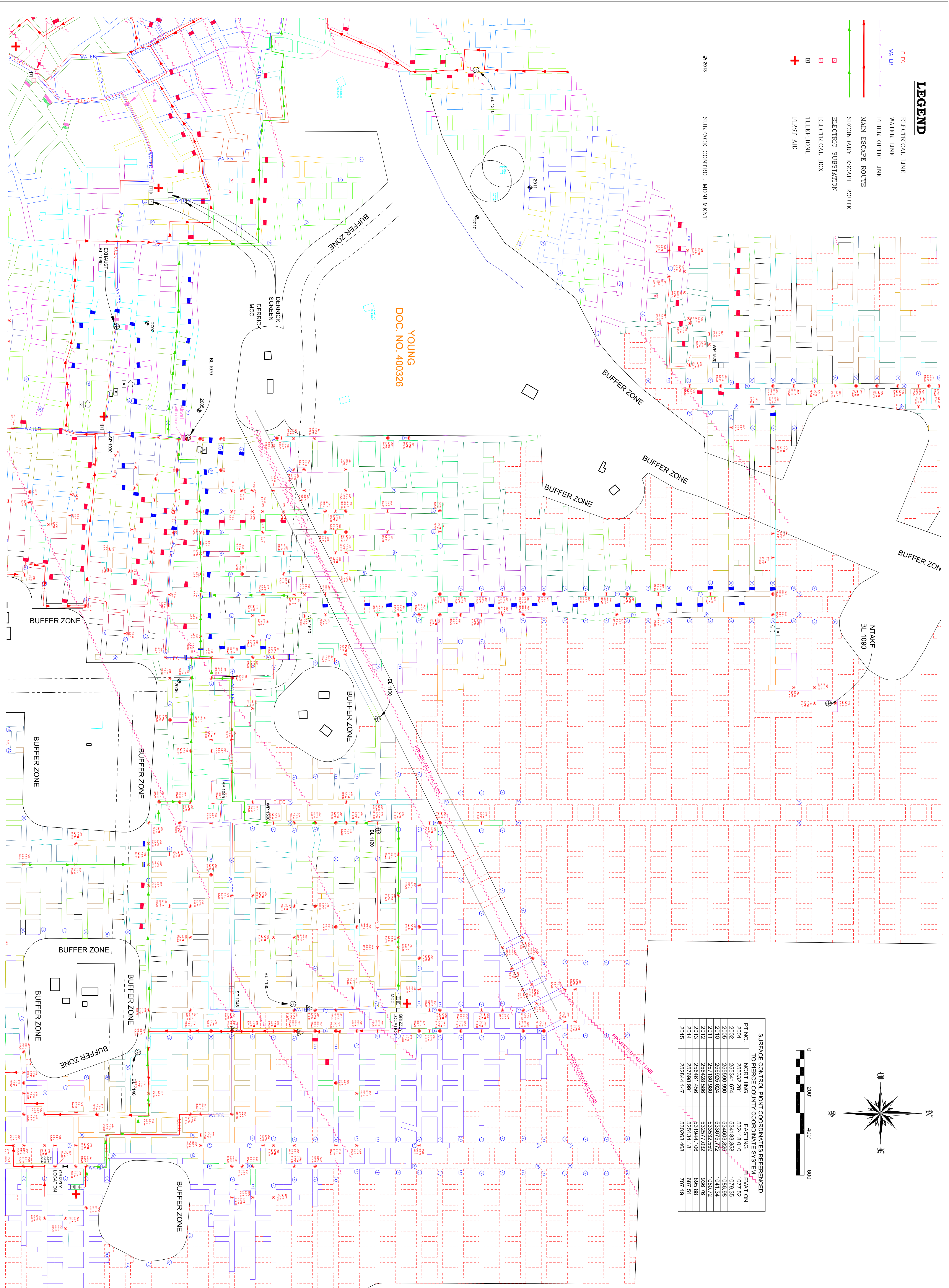


**LEGEND**

-  ELECTRICAL LINE
-  WATER LINE
-  FIBER OPTIC LINE
-  MAIN ESCAPE ROUTE
-  SECONDARY ESCAPE ROUTE
-  ELECTRIC SUBSTATION
-  ELECTRICAL BOX
-  TELEPHONE
-  FIRST AID

2013 SURFACE CONTROL MONUMENT



SURFACE CONTROL POINT COORDINATES REFERENCED TO HERC COUNTY COORDINATE SYSTEM			
PT. NO.	NORTHING	EASTING	ELEVATION
2001	255327.281	532418.010	1077.52
2002	255341.674	534183.858	1079.35
2005	255590.990	534603.826	1086.98
2010	256825.624	533975.772	1084.34
2011	257180.980	533532.559	1080.72
2012	256825.586	533571.022	936.76
2014	257098.560	533134.181	887.29
2015	252844.147	532053.488	707.19

POINT	ELEV.
CP 1025	821.32
CP 1026	820.94
CP 1027	818.99
CP 1028	821.03
CP 1029	805.25
CP 1030	804.68
CP 1031	805.00
CP 1032	806.31
CP 1033	807.16
CP 1034	800.89
CP 1035	801.27
CP 1036	797.70
CP 1037	799.95
CP 1038	800.82
CP 1039	799.85
CP 1040	799.83
CP 1041	799.95
CP 1042	802.43
CP 1043	801.07
CP 1044	800.72
CP 1045	801.03
CP 1046	820.13
CP 1047	818.85
CP 1048	820.93
CP 1049	803.92
CP 1050	804.71
CP 1051	806.57
CP 1052	801.79
CP 1053	803.24
CP 1054	803.31
CP 1055	806.50
CP 1056	810.80
CP 1057	809.52
CP 1058	810.78
CP 1059	810.45
CP 1060	810.06
CP 1061	810.69
CP 1062	809.57
CP 1063	809.67
CP 1064	811.52
CP 1065	808.13
CP 1066	808.72
CP 1067	810.17
CP 1068	822.16
CP 1069	819.87
TCP	820.28
CP 1071	821.08
CP 1072	807.89
CP 1073	808.96
CP 1074	811.60
CP 1075	814.01
CP 1076	816.65
CP 1077	815.53
CP 1078	820.21
CP 1079	817.25
CP 1080	816.06
CP 1081	807.38
CP 1082	805.32
CP 1083	805.07
CP 1084	807.38
CP 1085	806.47
CP 1086	823.23
CP 1087	822.88
CP 1088	822.82
CP 1089	821.96
CP 1090	822.94
CP 1091	820.55
CP 1092	820.86
CP 1093	819.07

WISCONSIN INDUSTRIAL SAND COMPANY, LLC  
 A DIVISION OF COVIA HOLDINGS CORP.  
 MAIDEN ROCK, WISCONSIN  
 CONTROL POINT LOCATION MAP

**HEALY**  
 LAND SURVEYING  
 Healy Land Surveying  
 P.O. Box 221  
 Niagara, WI 54151  
 Phone: 715-548-0566  
 info@healysurveying.com

PROJECT NO.	CAD FILE	SURVEYED BY	DRAWN BY	APPROVED BY	NO.	DATE	REVISIONS	BY
19-0628	19-0628.dwg	TMH	TMH					
DATE	CRD FILE	SURVEY DATE	CHECKED BY	SCALE				
3/3/2019	19-0628.crd	3/1/2019	TMH	1"=200'				

E-2  
SHEET NO.