








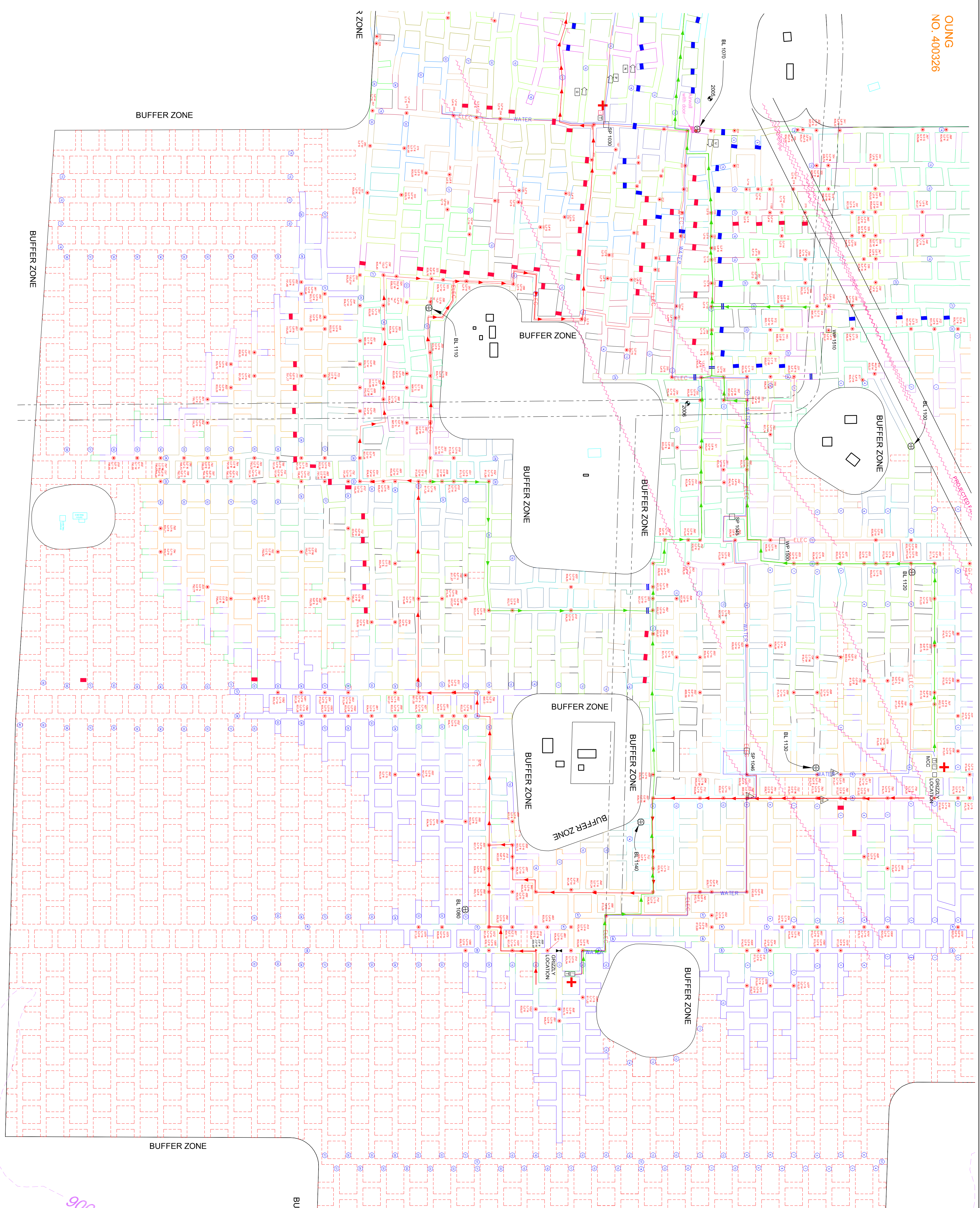
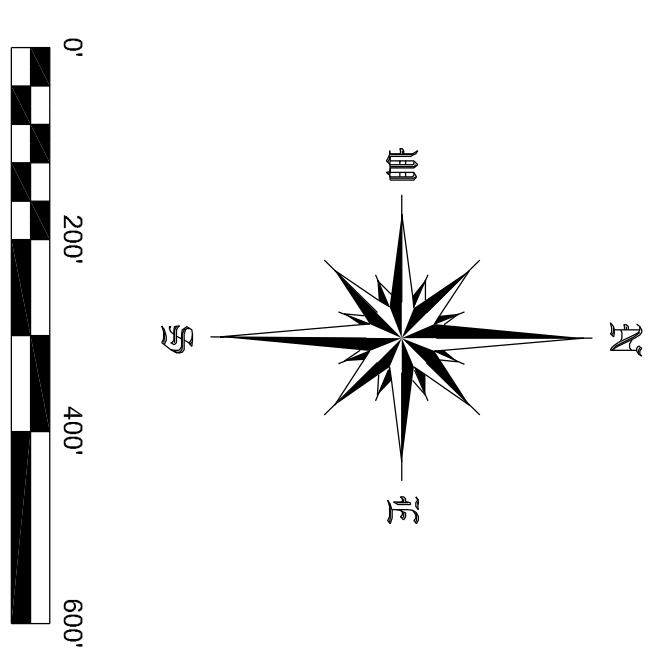


LEGEND

-  ELECTRICAL LINE
-  WATER LINE
-  FIBER OPTIC LINE
-  MAIN ESCAPE ROUTE
-  SECONDARY ESCAPE ROUTE
-  ELECTRIC SUBSTATION
-  ELECTRICAL BOX
-  TELEPHONE
-  FIRST AID

SURFACE CONTROL POINT COORDINATES REFERENCED TO PIERCE COUNTY COORDINATE SYSTEM

PT. NO.	NORTHING	EASTING	ELEVATION
2001	25533.291	53418.010	1077.52
2002	25534.674	53418.858	1079.55
2005	255690.980	534603.828	1086.98
2010	257180.980	533675.772	1041.34
2011	256428.588	532977.632	1060.72
2012	256401.486	531944.106	936.76
2013	257689.391	527124.181	895.88
2014	258341.147	526253.548	707.19



POINT	ELEV.
CP 1025	821.32
CP 1026	820.94
CP 1027	818.99
CP 1028	821.03
CP 1029	805.25
CP 1030	804.68
CP 1031	805.00
CP 1032	806.31
CP 1033	807.16
CP 1034	800.89
CP 1035	801.27
CP 1036	797.70
CP 1037	799.95
CP 1038	800.82
CP 1039	799.85
CP 1040	799.83
CP 1041	799.95
CP 1042	802.43
CP 1043	801.07
CP 1044	800.72
CP 1045	801.03
CP 1046	820.13
CP 1047	818.65
CP 1048	820.92
CP 1049	803.92
CP 1050	804.71
CP 1051	806.57
CP 1052	801.79
CP 1053	803.24
CP 1054	803.31
CP 1055	806.50
CP 1056	810.80
CP 1057	809.52
CP 1058	810.78
CP 1059	810.45
CP 1060	810.69
CP 1061	810.57
CP 1062	809.67
CP 1063	809.67
CP 1064	811.52
CP 1065	808.13
CP 1066	808.72
CP 1067	810.17
CP 1068	822.16
CP 1069	819.87
TCP	820.28
CP 1071	821.08
CP 1072	807.89
CP 1073	808.96
CP 1074	811.60
CP 1075	814.01
CP 1076	816.65
CP 1077	815.53
CP 1078	820.21
CP 1079	817.25
CP 1080	816.06
CP 1081	807.38
CP 1082	805.32
CP 1083	805.07
CP 1084	807.38
CP 1085	806.47
CP 1086	823.23
CP 1087	822.88
CP 1088	822.82
CP 1089	821.96
CP 1090	822.94
CP 1091	820.55
CP 1092	820.86
CP 1093	819.07

PROJECT NO. 19-0628	CAD FILE 19-0628.dwg	SURVEYED BY TMH	DRAWN BY TMH	APPROVED BY
DATE 3/3/2019	CRD FILE 19-0628.crd	SURVEY DATE 3/1/2019	CHECKED BY TMH	SCALE 1"=200'

NO.	DATE	REVISIONS	BY

WISCONSIN INDUSTRIAL SAND COMPANY, LLC
A DIVISION OF COVIA HOLDINGS CORP.
MAIDEN ROCK, WISCONSIN
CONTROL POINT LOCATION MAP



Healy Land Surveying
P.O. Box 221
Niagara, WI 54151
Phone: 715-548-0566
info@healysurveying.com