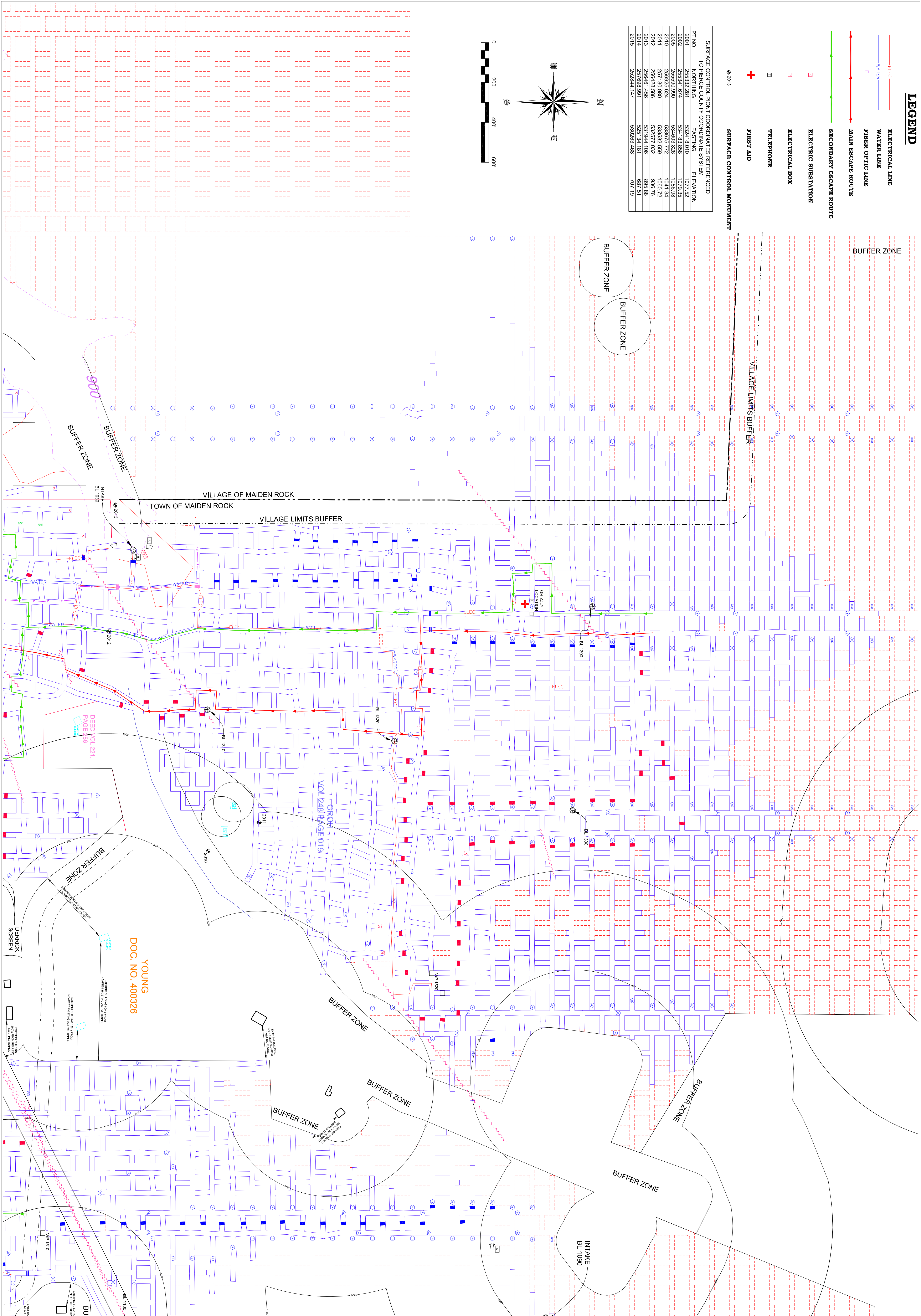
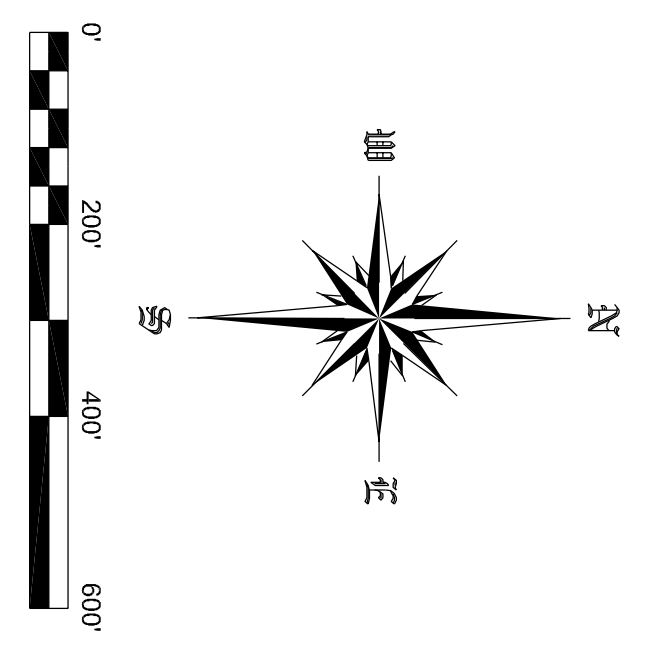


LEGEND

- ELECTRICAL LINE
- WATER LINE
- FIBER OPTIC LINE
- > MAIN ESCAPE ROUTE
- > SECONDARY ESCAPE ROUTE
- ELECTRICAL SUBSTATION
- ELECTRICAL BOX
- TELEPHONE
- + FIRST AID
- + SURFACE CONTROL MONUMENT

SURFACE CONTROL POINT COORDINATES REFERENCED TO DIERCE COUNTY COORDINATE SYSTEM

PT. NO.	NORTHING	EASTING	ELEVATION
2001	256332.281	532418.010	1077.52
2002	256341.674	534183.858	1079.56
2005	256593.990	534603.826	1086.98
2010	256925.624	533875.772	1041.34
2011	257189.980	533532.559	1060.72
2012	256428.986	532577.032	936.76
2013	256461.466	531944.106	895.88
2014	257098.991	525134.181	687.51
2015	262844.147	532053.488	707.19



YOUNG
DOC. NO. 400326











PROJECT NO.	CAD FILE	SURVEYED BY	DRAWN BY	APPROVED BY	NO.	DATE	REVISIONS	BY
19-0633	19-0633.dwg	TMH	TMH					
DATE	CRD FILE	SURVEY DATE	CHECKED BY	SCALE				
3/29/2019	19-0633.crd	3/28/2019	TMH	1"=200'	1	4/15/2019	BUFFERS	TMH

WISCONSIN INDUSTRIAL SAND COMPANY, LLC
A DIVISION OF COVIA HOLDINGS CORP.
MAIDEN ROCK, WISCONSIN
OWNERSHIP MAP

Healy Land Surveying
P.O. Box 221
Niagara, WI 54151
Phone: 715-548-0566
info@healysurveying.com

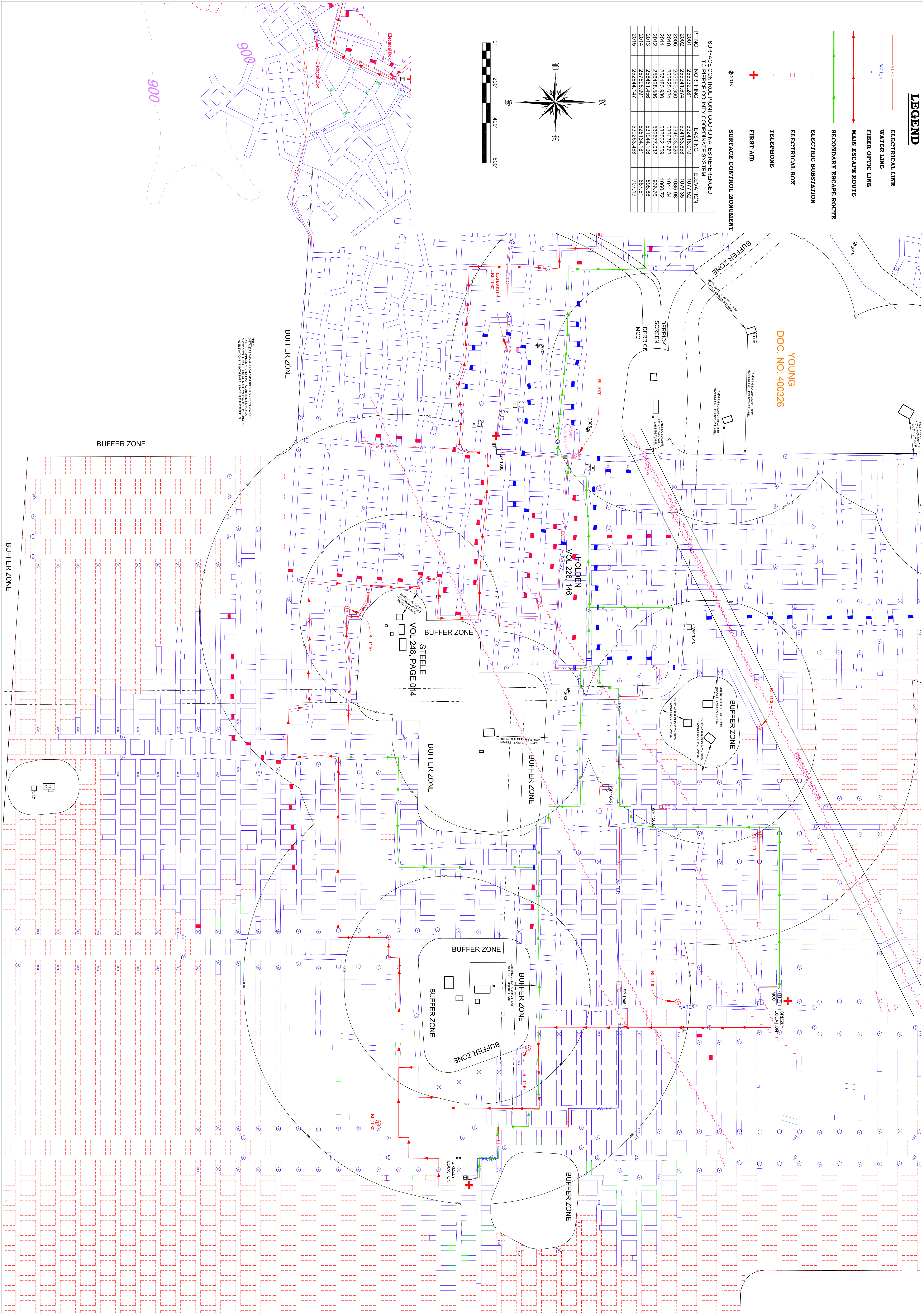
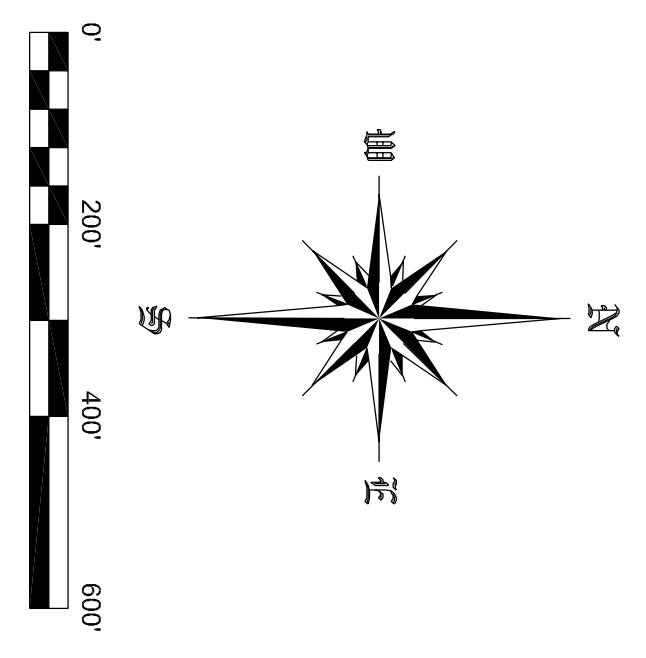
A-1
SHEET NO.

LEGEND

-  ELECTRICAL LINE
-  WATER LINE
-  FIBER OPTIC LINE
-  MAIN ESCAPE ROUTE
-  SECONDARY ESCAPE ROUTE
-  ELECTRICAL SUBSTATION
-  ELECTRICAL BOX
-  TELEPHONE
-  FIRST AID
-  SURFACE CONTROL MONUMENT

SURFACE CONTROL POINT COORDINATES REFERENCED TO DERRICK COUNTY COORDINATE SYSTEM

PT. NO.	NORTHING	EASTING	ELEVATION
2001	256332.281	532418.010	1077.52
2002	256341.674	534183.858	1079.56
2005	256690.990	534603.826	1086.98
2010	256925.624	533875.772	1041.34
2011	257180.980	533532.559	1060.72
2012	256428.586	532577.032	936.76
2013	256461.466	531944.106	895.88
2014	257098.981	525134.181	687.51
2015	262844.147	532053.488	707.19

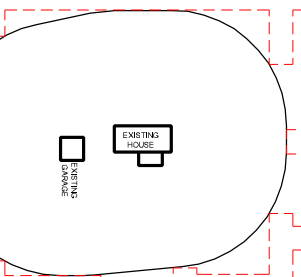


YOUNG
DOC. NO. 400326

NOTE:
THIS PLAN SHOWS THE GENERAL LAYOUT OF UTILITIES AND EQUIPMENT. THE EXACT LOCATION OF UTILITIES AND EQUIPMENT SHALL BE DETERMINED BY FIELD SURVEY.

BUFFER ZONE

BUFFER ZONE



BUFFER ZONE

PROJECT NO.	CAD FILE	SURVEYED BY	DRAWN BY	APPROVED BY	NO.	DATE	REVISIONS	BY
		TMH	TMH					
DATE	CRD FILE	SURVEY DATE	CHECKED BY	SCALE				
			TMH	1"=200'				

WISCONSIN INDUSTRIAL SAND COMPANY, LLC
A DIVISION OF COVIA HOLDINGS CORP.
MAIDEN ROCK, WISCONSIN
OWNERSHIP MAP



Healy Land Surveying
P.O. Box 221
Niagara, WI 54151
Phone: 715-548-0566
info@healysurveying.com

A-2
SHEET NO.