








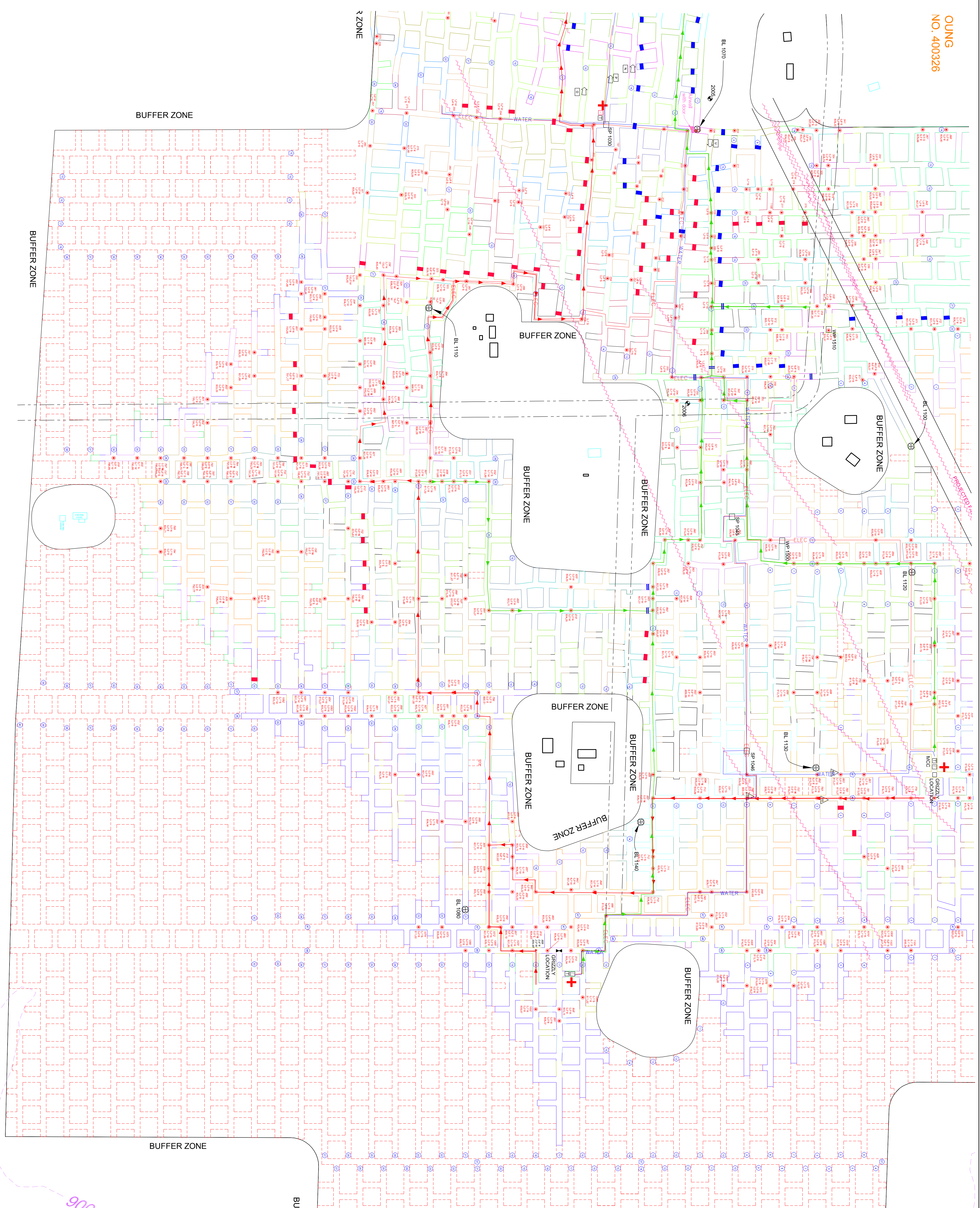
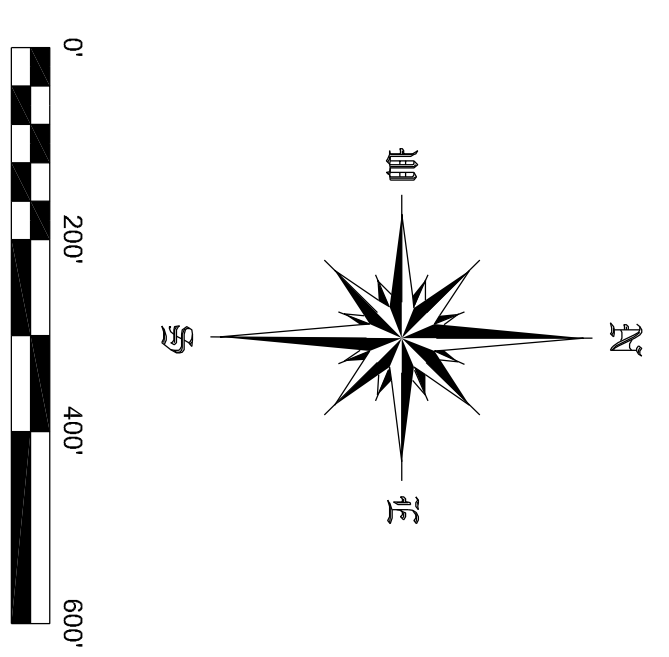


LEGEND

-  ELECTRICAL LINE
-  WATER LINE
-  FIBER OPTIC LINE
-  MAIN ESCAPE ROUTE
-  SECONDARY ESCAPE ROUTE
-  ELECTRIC SUBSTATION
-  ELECTRICAL BOX
-  TELEPHONE
-  FIRST AID

SURFACE CONTROL POINT COORDINATES REFERENCED TO PIERCE COUNTY COORDINATE SYSTEM

PT. NO.	NORTHING	EASTING	ELEVATION
2001	25533.291	53418.010	1077.52
2002	25534.674	53418.858	1079.55
2005	255690.980	534603.828	1086.98
2010	257180.980	533875.772	1041.34
2011	256428.588	532977.632	1060.72
2012	256401.486	531944.106	936.76
2013	257689.991	527124.438	895.88
2014	258341.141	526253.548	907.19



POINT	ELEV.
CP 1005	801.27
CP 1006	797.70
CP 1007	799.95
CP 1008	800.82
CP 1009	799.85
CP 1040	799.83
CP 1041	799.95
CP 1042	802.43
CP 1043	801.07
CP 1044	800.72
CP 1045	801.03
CP 1047	818.85
CP 1048	820.13
CP 1049	820.93
CP 1050	803.92
CP 1051	804.71
CP 1051	806.57
CP 1052	801.79
CP 1053	803.24
CP 1054	803.31
CP 1055	806.50
CP 1056	810.90
CP 1057	809.92
CP 1058	810.45
CP 1059	810.76
CP 1060	810.69
CP 1061	810.69
CP 1062	809.57
CP 1063	809.87
CP 1064	811.52
CP 1065	808.13
CP 1066	808.72
CP 1067	810.17
CP 1068	822.16
CP 1069	819.87
CP 1070	819.87
CP 1071	821.08
CP 1072	807.89
CP 1073	808.96
CP 1074	811.60
CP 1075	814.01
CP 1076	816.65
CP 1077	815.53
CP 1078	820.21
CP 1079	817.25
CP 1080	816.06
CP 1081	807.38
CP 1082	805.32
CP 1083	805.07
CP 1084	807.38
CP 1085	806.47
CP 1086	823.23
CP 1087	822.88
CP 1088	822.82
CP 1089	821.96
CP 1090	822.94
CP 1091	820.55
CP 1092	820.86
CP 1093	819.07
CP 1094	805.71
CP 1095	806.11
CP 1096	805.65
CP 1097	803.26
CP 1098	801.20
CP 1099	801.63
CP 1100	800.85
CP 1101	822.31
CP 1102	821.22
CP 1103	817.91
CP 1104	818.24
CP 1105	814.05

PROJECT NO. 19-0633	CAD FILE 19-0633.dwg	SURVEYED BY TMH	DRAWN BY TMH	APPROVED BY
DATE 3/29/2019	CRD FILE 19-0633.crd	SURVEY DATE 3/28/2019	CHECKED BY TMH	SCALE 1"=200'

NO.	DATE	REVISIONS	BY
1	4/15/2019	BUFFERS	TMH

WISCONSIN INDUSTRIAL SAND COMPANY, LLC
A DIVISION OF COVIA HOLDINGS CORP.
MAIDEN ROCK, WISCONSIN
CONTROL POINT LOCATION MAP



Healy Land Surveying
P.O. Box 221
Niagara, WI 54151
Phone: 715-548-0566
info@healysurveying.com