









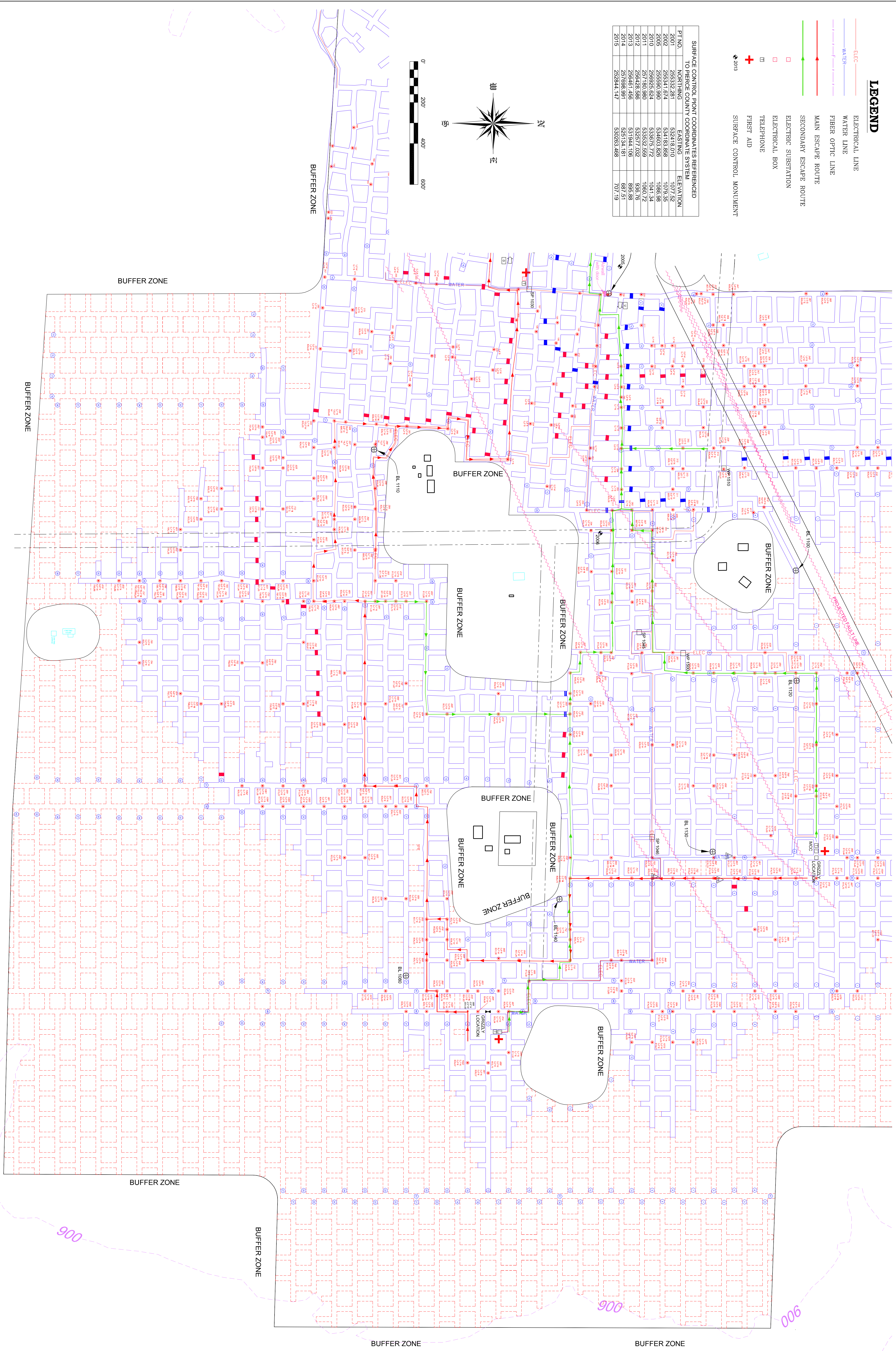
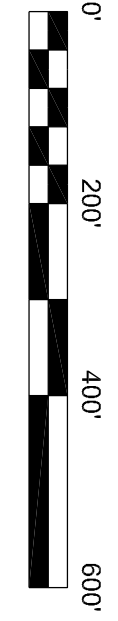



LEGEND

-  ELECTRICAL LINE
-  WATER LINE
-  FIBER OPTIC LINE
-  MAIN ESCAPE ROUTE
-  SECONDARY ESCAPE ROUTE
-  ELECTRICAL SUBSTATION
-  ELECTRICAL BOX
-  TELEPHONE
-  FIRST AID
-  SURFACE CONTROL MONUMENT

SURFACE CONTROL POINT COORDINATES REFERENCED TO PIERCE COUNTY COORDINATE SYSTEM

PT NO.	NORTHING	EASTING	ELEVATION
2001	255332.281	532418.010	1077.52
2002	255341.674	534183.858	1079.55
2005	255390.980	534803.526	1080.98
2010	255262.054	533913.122	1081.54
2011	255314.162	533913.122	1081.54
2012	256423.586	532927.032	986.76
2013	256461.456	531944.106	885.88
2014	257699.991	525134.181	687.51
2015	252844.147	530283.488	707.19



E-3
SHEET NO.

PROJECT NO.	CAD FILE	SURVEYED BY	DRAWN BY	APPROVED BY	NO.	DATE	REVISIONS	BY
19-0639	19-0639.dwg	TMH	TMH					
DATE	CRD FILE	SURVEY DATE	CHECKED BY	SCALE				
5/2/2019	19-0639.crd	4/30/2019	TMH	1"=200'				

WISCONSIN INDUSTRIAL SAND COMPANY, LLC
A DIVISION OF COVIA HOLDINGS CORP.
MAIDEN ROCK, WISCONSIN
CONTROL POINT LOCATION MAP



Healy Land Surveying
P.O. Box 221
Niagara, WI 54151
Phone: 715-548-0566
info@healysurveying.com